



City of Upland
Redistricting Workshop
December 7, 2021

Tonight's Agenda

- The 2021 redistricting process
 - Redistricting process overview
 - Review online mapping tool
 - Next steps and hearings

Upland Elections

- ❑ Mayor & Council Members hold 4 -year terms
- Mayor & District 1 terms end November 2024
- Districts 2, 3 & 4 terms end November 2022

Redistricting Process

Step	Description
Initial Pre-Draft Hearing(s) September 13th and October 25th	Held prior to release of draft maps. Education and to solicit input on the communities in the City. Identify “neighborhoods,” “communities of interest,” and “secondary areas.”
Initial deadline for draft maps	Deadline for the public to submit draft maps for inclusion in the next hearing packet and presentation
Release draft maps	Draft maps posted to project website
Two hearings on draft maps January 10th and February 14th	Two meetings to discuss and revise the draft maps and to discuss the election sequence.
Map adoption February 28th	Map adopted via ordinance/resolution. Final map must be posted at least 3/7 days prior to adoption.

Redistricting Rules and Goals

1. Federal Laws

- Equal Population
- Federal Voting Rights Act
- No Racial Gerrymandering



2. California Criteria for Cities

1. **Geographically contiguous**
2. **Undivided neighborhoods and “communities of interest”**
(Socio-economic geographic areas that should be kept together)
3. **Easily identifiable boundaries**
4. **Compact**
(Do not bypass one group of people to get to a more distant group of people)

Prohibited:

“Shall not favor or discriminate against a political party.”

3. Other Traditional Redistricting Principles

- Minimize voters shifted to different election years
- Respect voters’ choices / continuity in office
- Future population growth
- Preserving the core of existing districts

Upland Demographic Summary

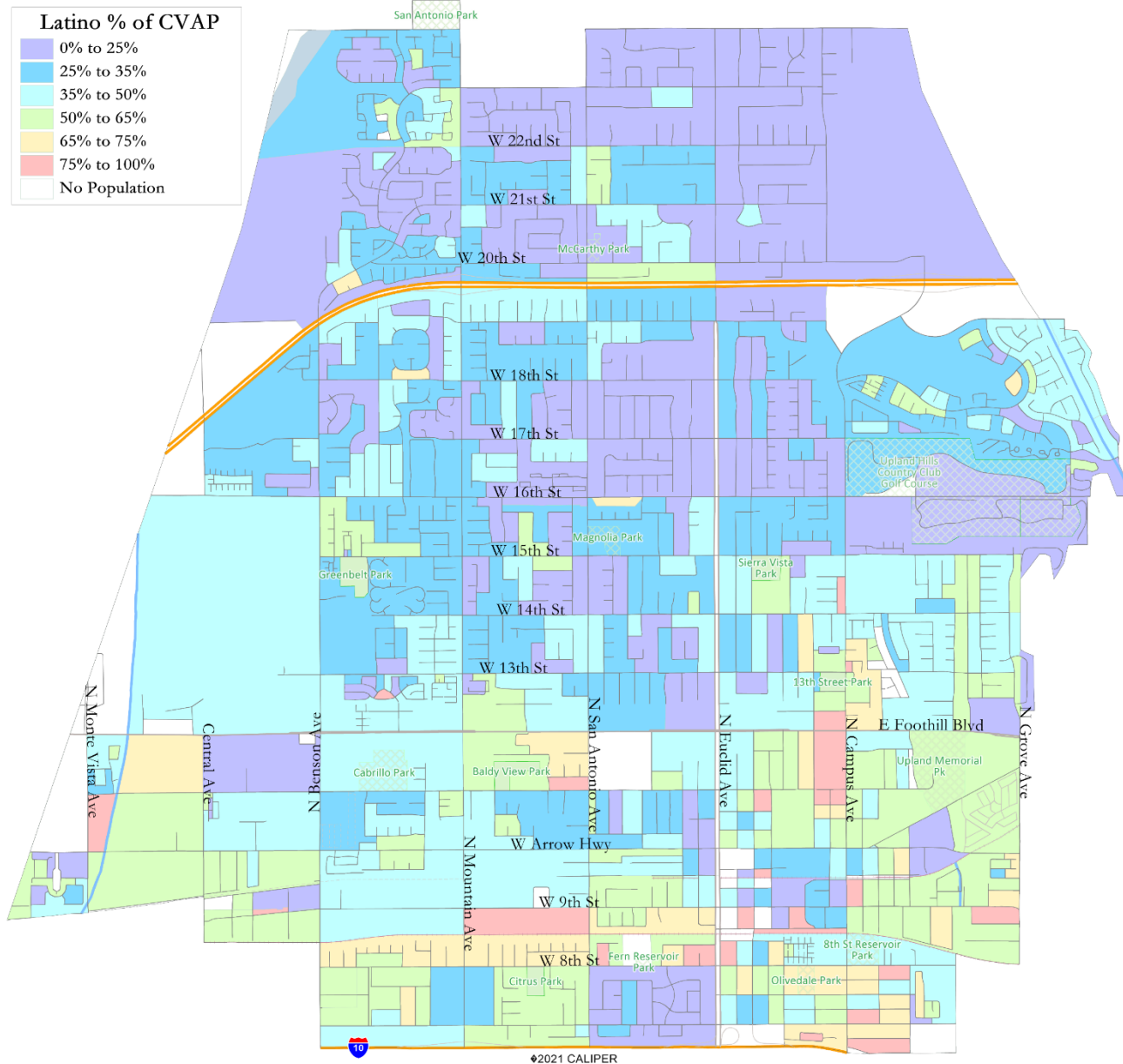
Upland Total Population

2020 Official Upland Total Population			
Category	Field	Count	Pct
Total Population	2020 Census Pop.	79,368	
Total Population	Hisp. / Latino	35,354	45%
	NH White	27,802	35%
	NH Black	6,363	8%
	NH Asian-Amer. / Pac. Isl.	9,666	12%

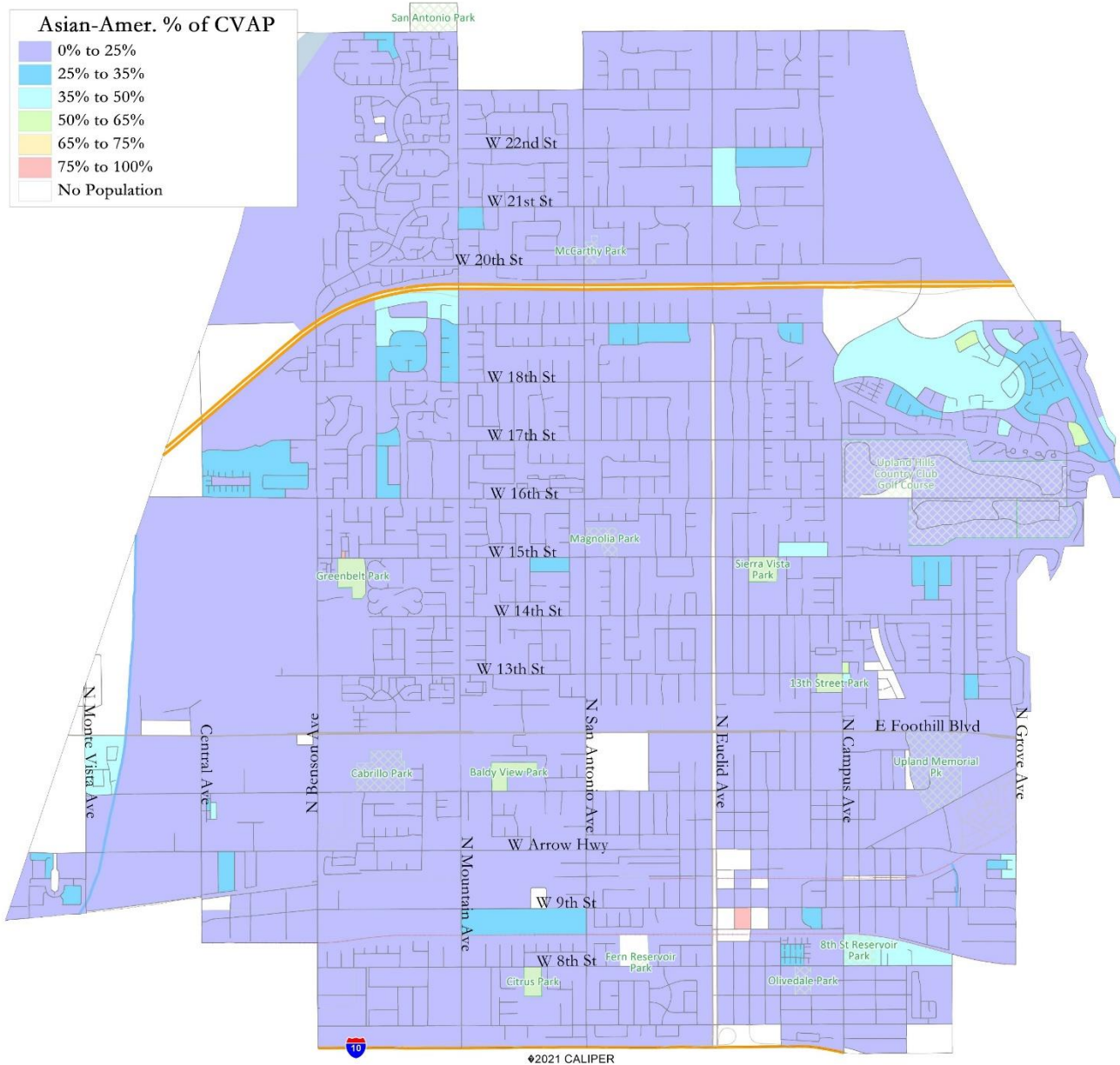
Upland Citizen Voting age Population (CVAP)

2020 Official Upland Citizen Voting age Population			
Citizen Voting Age Pop	Total	54,358	
	Hisp	20,070	37%
	NH White	25,036	46%
	NH Black	3,887	7%
	Asian/Pac.Isl.	4,636	9%

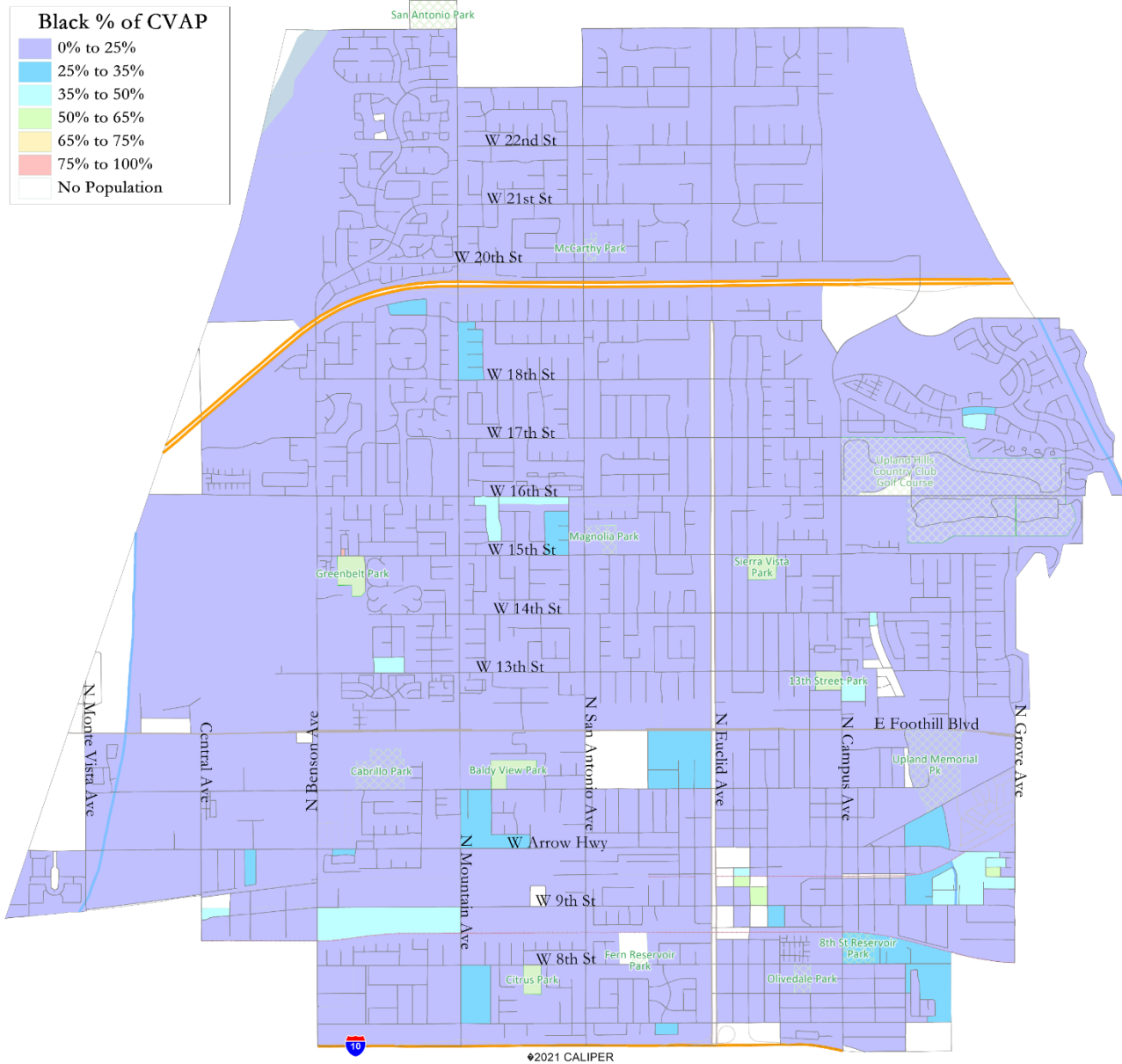
Latino CVAP



Asian American CVAP



African American CVAP



Defining Neighborhoods

1st Question: what is your neighborhood?

2nd Question: what are its geographic boundaries?

Examples of physical features defining a neighborhood boundary:

- ❑ Natural neighborhood dividing lines, such as highway or major roads, rivers, canals and/or hills
- ❑ Areas around parks or schools
- ❑ Other neighborhood landmarks

In the absence of public testimony, planning records and other similar documents may provide definition.



Beyond Neighborhoods: Defining Communities of Interest

1st Question: what defines your community?

- Geographic Area, plus
- Shared issue or characteristic
 - *Shared social or economic interest*
 - *Impacted by city/ county policies*
- Tell us “your community’s story”

2nd Question:

Would this community benefit from being “included within a single district for purposes of its effective and fair representation”?

- Or would it benefit more from having multiple representatives?

Definitions of Communities of Interest may not include relationships with political parties, incumbents, or political candidates.

Possible Neighborhoods / Communities

- ❑ Downtown Upland
- ❑ Other areas south of Foothill Blvd.
- ❑ Colonies
- ❑ Areas north of 210 Freeway
- ❑ Special Plan Zone Areas/Historic Districts

Timeline & Next Steps

- Due to delays in the release of the Census data, the California Statewide database did not release a full usable data set until September 27th
- The approved map must be submitted to the San Bernardino County Registrar of Voters by no later than April 17, 2022

Timeline & Next Steps

Fall 2021	Mapping software released to the public.* *Estimated time
September 13, 2021	1 st Public Hearing Held prior to the release of draft maps
Fall 2021	Redistricting data available. Census data released August 12 th . California released prisoner-adjusted redistricting data on September 27 th .
October 25, 2021	2 nd Public Hearing to identify “neighborhoods” and “communities of interest.” Mapping tools overview.
December 7, 2021	Community Workshop
January 10, 2022	Proposed 3rd hearing
February 14, 2022	Proposed 4th hearing and first reading of the adoption ordinance
TBA	Publish revised map(s)
February 28, 2022	Final Hearing and Council to adopt District map. Must be completed no later than April 17, 2022
April 17, 2022 (E-205)	City deadline to adopt and submit map to Registrar
November 2022	2022 Election

Remainder of Session This Evening

- Questions regarding the presentation
- Review of the public mapping tool